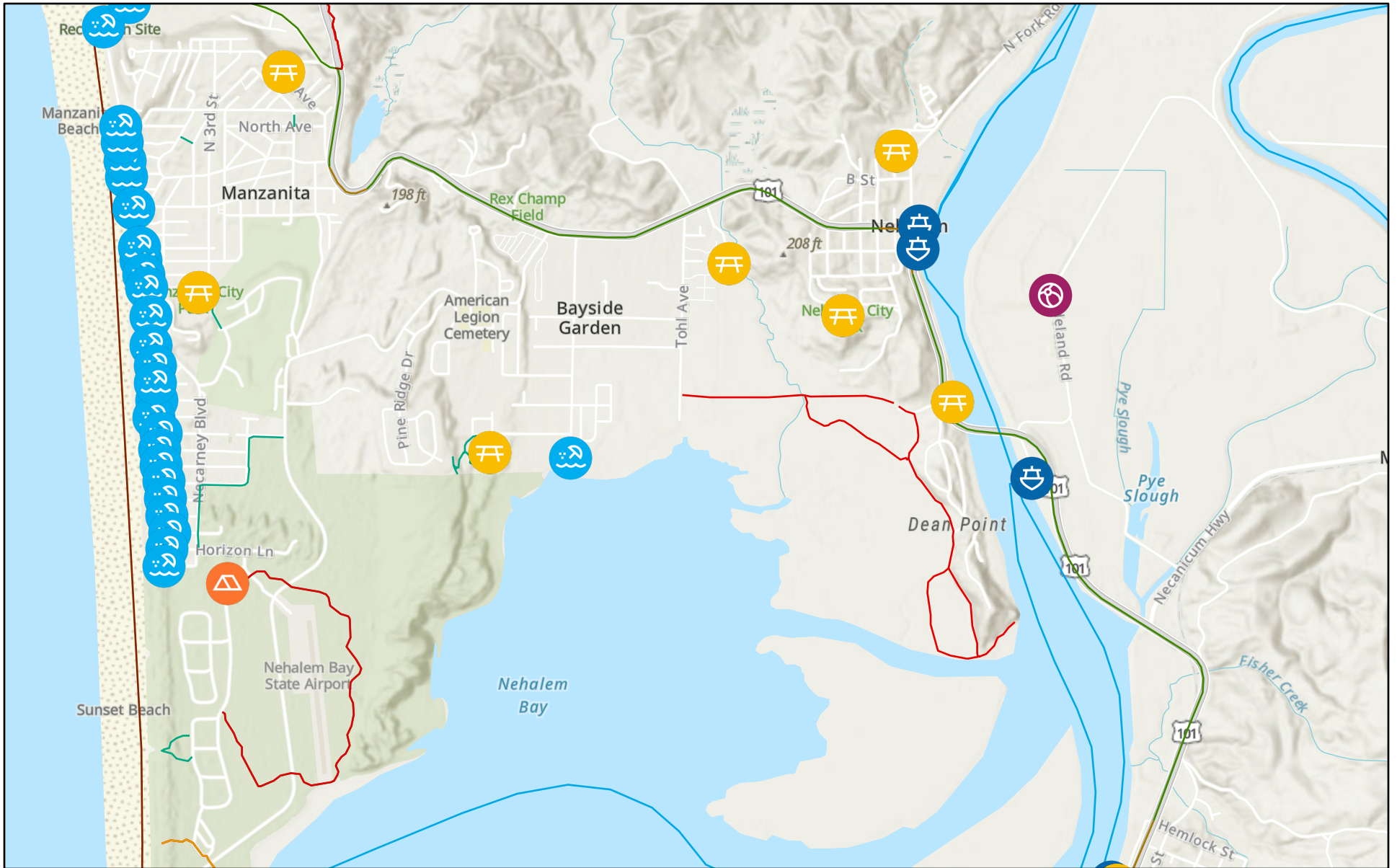


















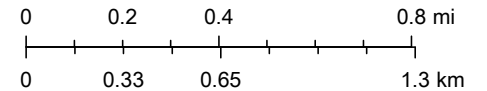
# Manzanita to Nehalem | Trail and Recreation map of Tillamook County, OR



4/7/2021, 3:54:56 PM

1:36,112

-  Campgrounds
-  Boat Launches
-  Beach and Water Access
-  Community Trails
-  Walkway/Sidewalk
-  Parks and Day Use Areas
-  Other Recreation
-  Equestrian Trails
-  Road
-  Hiking Trails
-  Trail
-  Parks and Day Use Areas
-  Boat Launches
-  Beach and Water Access
-  Oregon Coast Trail
-  Water Trails



Esri, NASA, NGA, USGS, FEMA, State of Oregon GEO, WA State Parks

Tillamook Coast and partners

Esri, NASA, NGA, USGS, FEMA | Esri Community Maps Contributors, State of Oregon GEO, WA State Parks GIS, Esri Canada, Esri, HERE, Garmin, SafeGraph, METI/NASA, USGS, Bureau of Land Management, EPA, NPS, US Census Bureau, USDA | Oregon